



Engineers and Land Surveyors



CIVIL ENGINEERING

LAND SURVEYING




CAD DESIGN




MATERIALS TESTING



CONSTRUCTION
STAKEOUT



GIS



Apex Surveying, Inc.
407 W. Adams Ave.
Riverton, Wyoming, 82501
Phone: 307.856.1647
Fax: 307.856.6620



Enthusiasm for the work we do, and the job we do for you

No. 1 Priority



Your priorities become our priorities:

In every case you can expect Apex to be looking out for you. You come to us with a need for services and we do our level best to communicate how we can help and guide you with anything that you need from us. We are not about fluff. We are about seeing it through, for you.



Civil Engineering

Design



Site plans, Grading plans, Water and Septic Systems, Irrigation, Transportation:

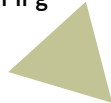
Unique in our field to finish approach. We don't just manipulate data for civil design, we are experts at the field work to gather the data for true site specific engineering. We are not designing from GIS or depending on others to bring in our data. When our designs are complete, they can be staked on the ground and the project can commence, no excuses, no backpeddling, no passing the buck.

Subdivisions, Land Boundary, Rights-of-way, Easements, ALTA, CFedS:

Turn to us for our experience navigating the realm of local, state and federal requirements for subdivisions, property surveys, right-of-ways, lease sites, mining, water rights, oil and gas surveys and much more.



Surveying



Construction stakeout, Airports, Schools, facilities, and infrastructure:

Our team has been at this for many years, and have worked throughout the mountain west. We have had a hand in a wide array of projects from infrastructure, commercial buildings, airports, schools, churches, industrial, telecommunications, energy industry, pipelines, and many others.



Engineering Surveying



Materials Testing

Aggregate, Soils, Concrete, Asphalt:

Field QC and Lab tests for your project needs. Concrete sampling and field QC, and Nuclear Density gauge testing, combined with our soils lab, for sieves, proctors, compressive strength tests, etc.



Quality Control



Road, Pipeline, Well systems, Facility As-buils, Resource Maps, and Land Planning:

We have the tools to collect, process, and present data with high accuracy and in multiple formats. We have been called upon to provide mapping for projects throughout Wyoming and into Colorado.



Map based data interface



GIS services:

Data from our surveys can be provided digitally in a number of formats. We have been providing map data to GIS professionals in Federal and local governments and industry for 15 years.



Office:
407 W. Adams, Ave
Riverton, Wy. 82501

Phone: 307-856-1647
Fax: 307-856-6620
Email: apex@apexsurveying.com

WWW.APEXSURVEYING.COM